



Monthly Fever Tick Situation Report

May 31, 2018

Statewide Quarantine Summary

201 Infested Quarantine Premises:

- 70 permanent quarantine zone premises
- 131 non-permanent quarantine zone premises
- Counties with infested premises quarantines include: Cameron, Hidalgo, Kinney, Maverick, Starr, Webb, Willacy and Zapata

96 Exposed Quarantine Premises:

- 63 permanent quarantine zone premises
- 33 non-permanent quarantine zone premises

2,555 Adjacent/Check Quarantine Premises:

- 398 permanent quarantine zone premises
- 2,157 non-permanent quarantine zone premises

Total Quarantined Premises: 2,852

Changes since last report:

↑1 Infested 0 Exposed ↑27 Adjacent/Check

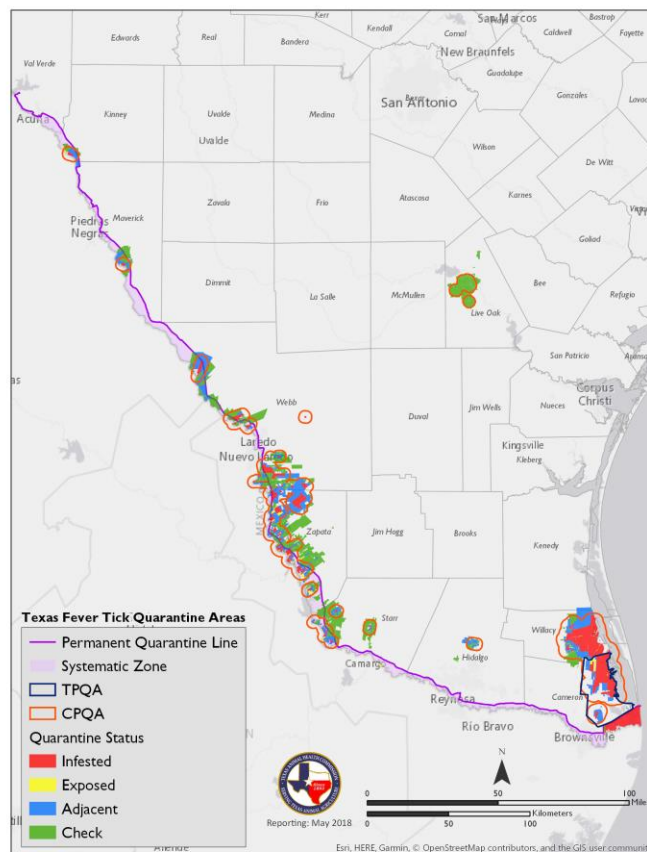
Non-Permanent Quarantine Zone Acreage:

Pending

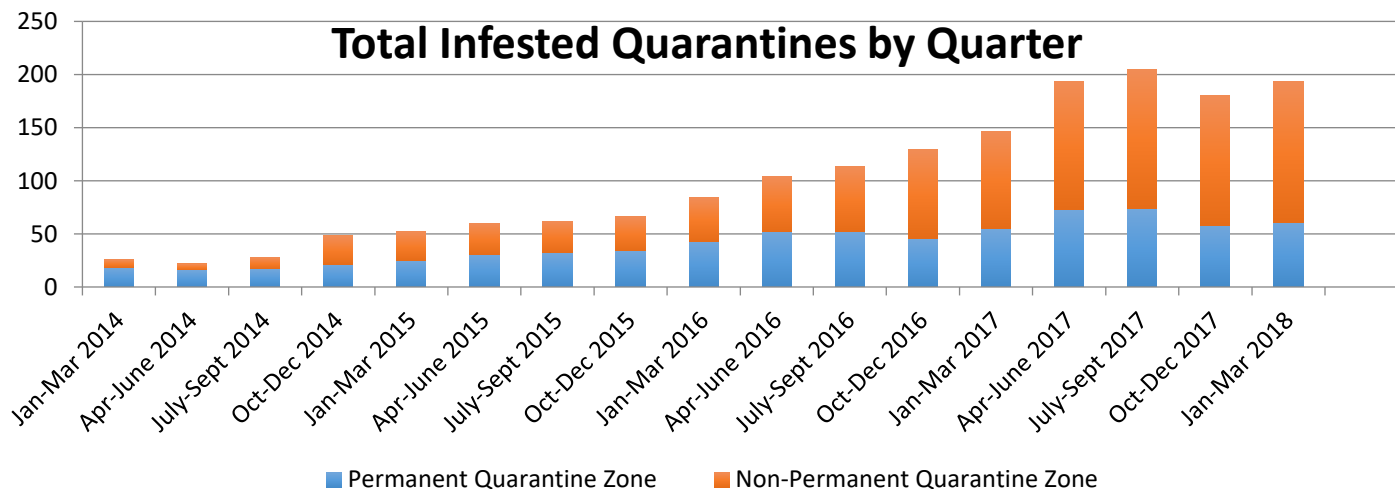
Permanent Quarantine Zone (PQZ) Acreage:

approx. 226,803 acres total

Texas Fever Tick Quarantine Areas

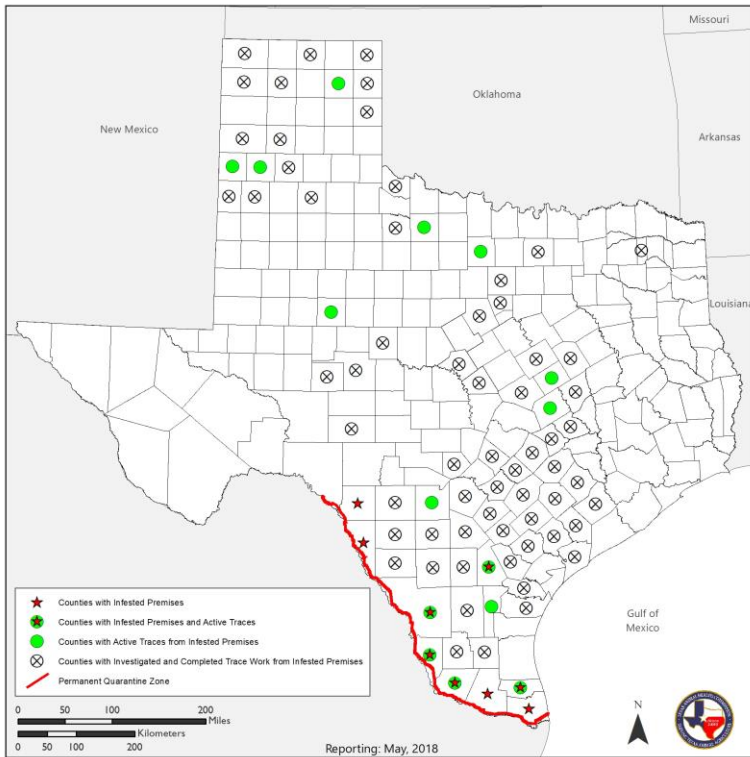


Total Infested Quarantines by Quarter





Statewide Infested Quarantines and Traces by County



Fever Tick Affected Counties

Counties with Trace Investigations:

- | | | |
|-----------|----------|---------|
| Baylor | Live Oak | Roberts |
| Castro | Medina | Starr |
| Falls | Milam | Webb |
| Jack | Mitchell | Willacy |
| Jim Wells | Parmer | Zapata |

Counties with Completed Trace Investigations:

- | | | |
|------------|-----------|--------------|
| Atascosa | Frio | La Salle |
| Bailey | Gonzales | Lavaca |
| Bastrop | Goliad | Limestone |
| Bexar | Guadalupe | Lipscomb |
| Bee | Hansford | McLennan |
| Bell | Hays | McMullen |
| Brooks | Hardeman | Mills |
| Burleson | Hartley | Moore |
| Caldwell | Hays | Nueces |
| Calhoun | Hemphill | Parker |
| Cameron | Hidalgo | Randall |
| Colorado | Hood | Robertson |
| Dallam | Irion | Runnels |
| Deaf Smith | Jackson | San Patricio |
| Denton | Jim Hogg | Sutton |
| Dewitt | Karnes | Swisher |
| Dimmit | Kendall | Tom Green |
| Duval | Knox | Uvalde |
| Erath | Kleberg | Victoria |
| Fayette | Lamb | Wharton |
| Floyd | Lampasas | Wheeler |
| Franklin | Lee | Wilson |
| | | Zavala |

	Live Oak County	Kinney County	Maverick County	Webb County	Zapata County	Starr County	Hidalgo County	Cameron & Willacy Counties
Quarantine Area Type	CPQA	PQZ	CPQA & PQZ	CPQA & PQZ	CPQA & PQZ	CPQA & PQZ	CPQA & PQZ	TPQA, CPQA & PQZ
Quarantined Premises	287	11	26	365	567	322	100	511
Acreage Quarantined	61,207	16,620	28,904	225,663	Pending	94,336	17,107	281,037
Texas Traces Since Sept. 1, 2016	488	0	0	51	124	164	83	9

*Date Source: USDA-CFTEP and TAHC